

2022

TIDE CALENDAR SOUTHERN CALIFORNIA



JANUARY

2022



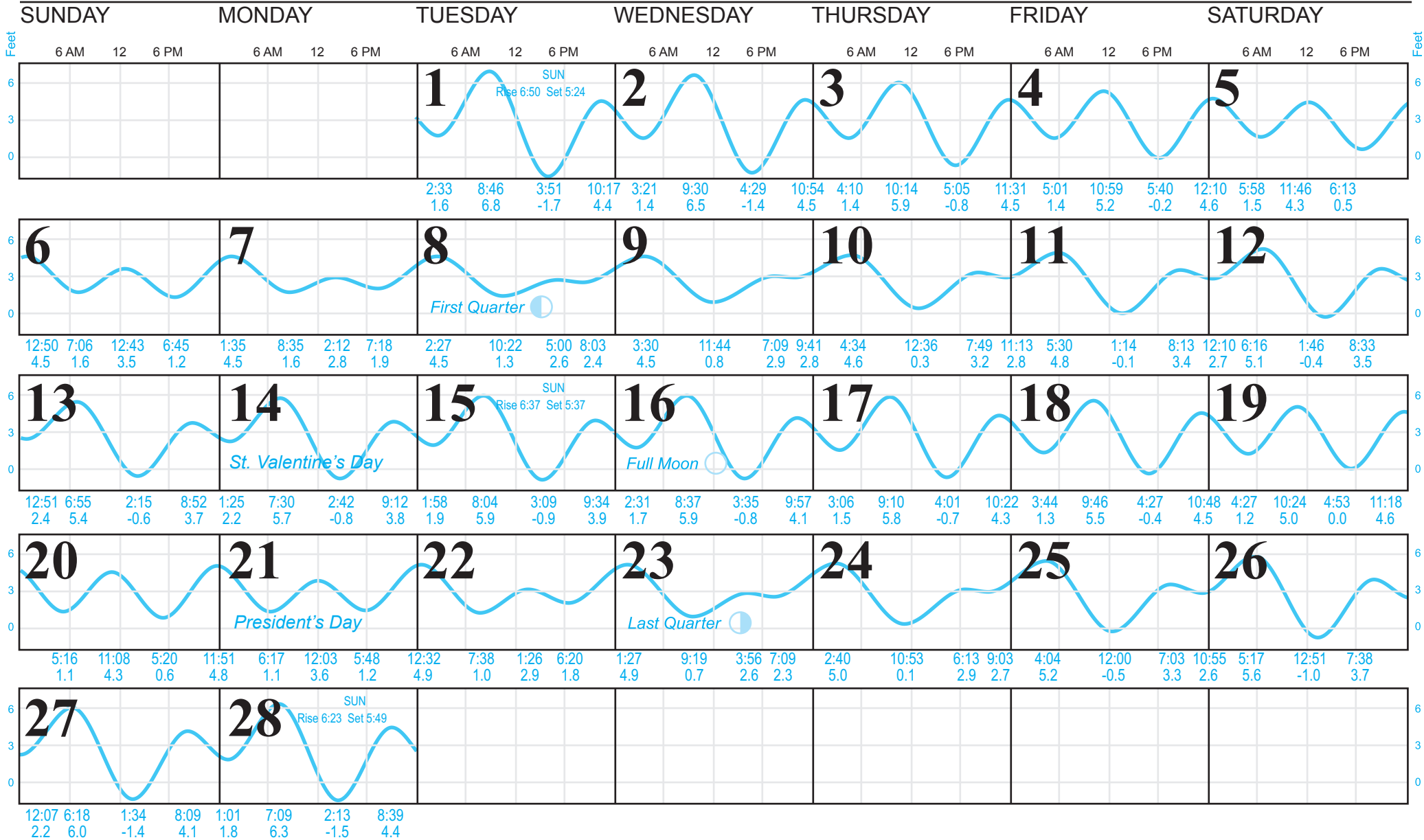
DECEMBER 2021							FEBRUARY							
S	M	T	W	T	F	S	S	M	T	W	T	F	S	
			1	2	3	4				1	2	3	4	5
5	6	7	8	9	10	11	6	7	8	9	10	11	12	
12	13	14	15	16	17	18	13	14	15	16	17	18	19	
19	20	21	22	23	24	25	20	21	22	23	24	25	26	
26	27	28	29	30	31		27	28						

Please visit our website for Calendars
or to create your own calendar website for
Individuals, Businesses, Fundraising, or
Photographers at
WWW.TIDELINES.COM



FEBRUARY

2022



JANUARY

S	M	T	W	T	F	S
						1
2	3	4	5	6	7	8
9	10	11	12	13	14	15
16	17	18	19	20	21	22
23	24	25	26	27	28	29
30	31					

MARCH

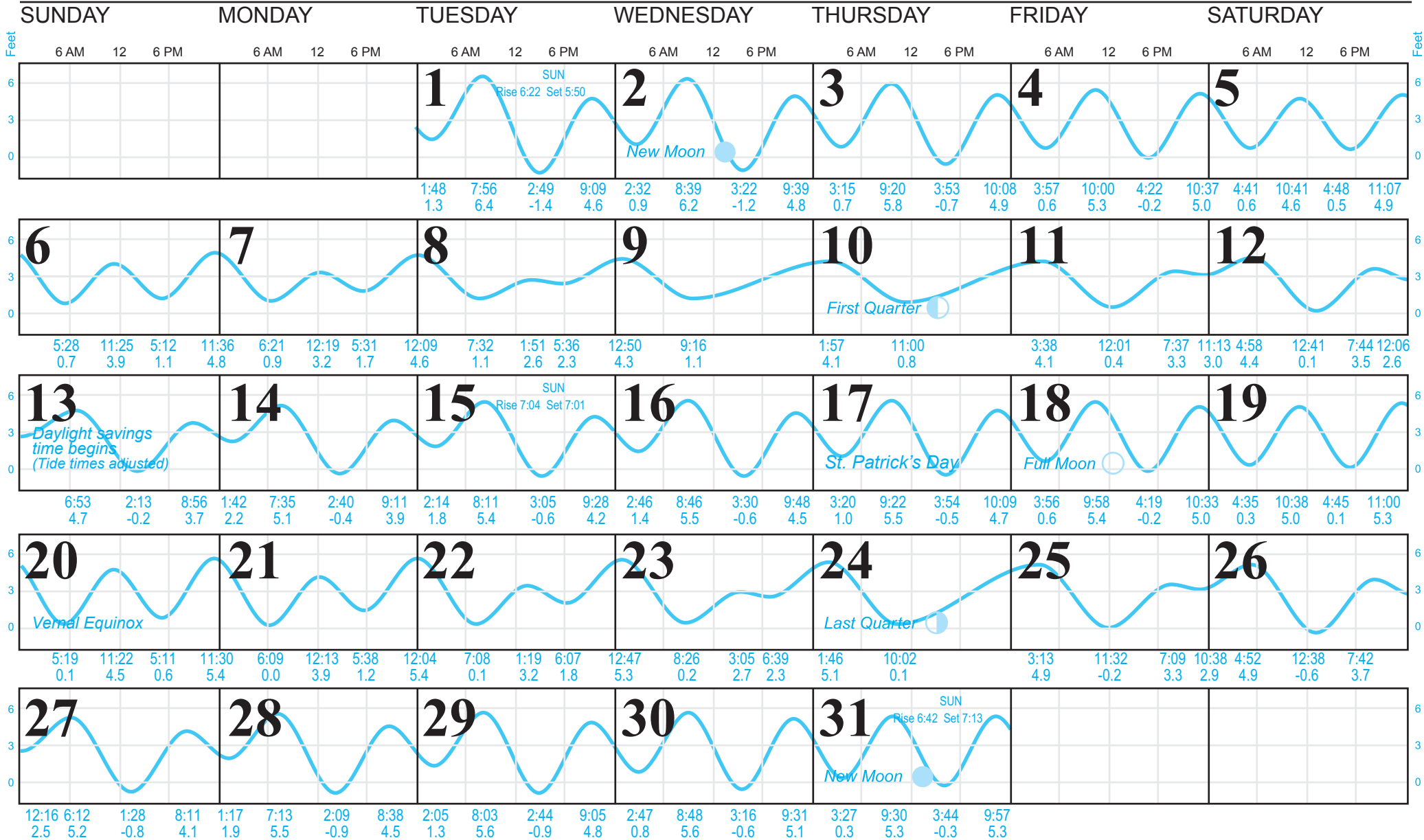
S	M	T	W	T	F	S
						1
2	3	4	5	6	7	8
9	10	11	12	13	14	15
16	17	18	19	20	21	22
23	24	25	26	27	28	29
30	31					

Please visit our website for Calendars
 or to create your own calendar website for
 Individuals, Businesses, Fundraising, or
 Photographers at
WWW.TIDELINES.COM



MARCH

2022



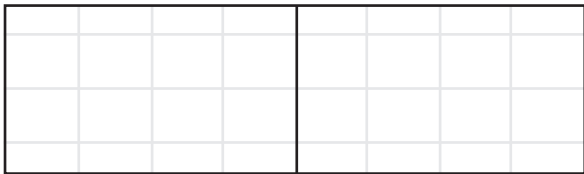
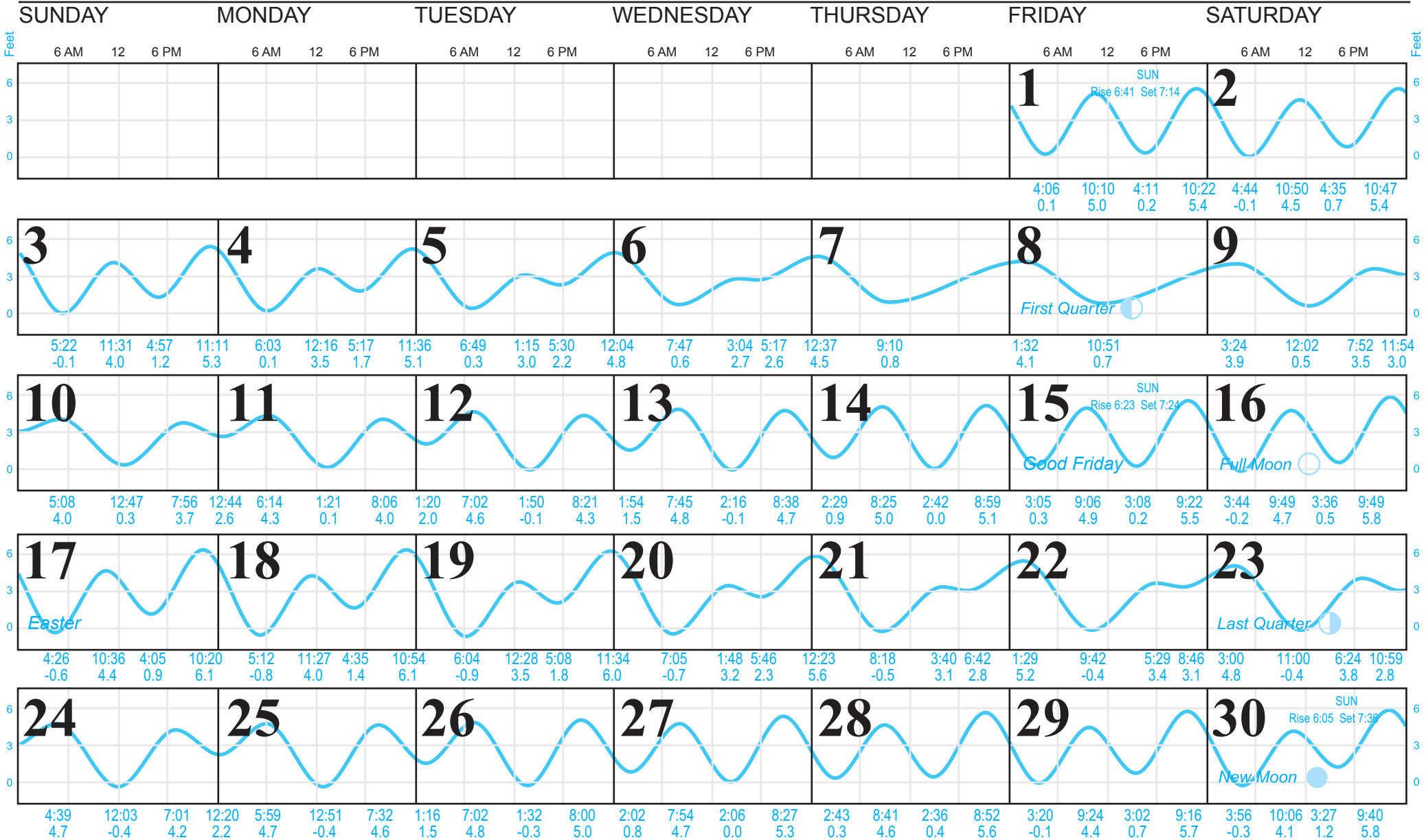
FEBRUARY							APRIL						
S	M	T	W	T	F	S	S	M	T	W	T	F	S
			1	2	3	4	5					1	2
6	7	8	9	10	11	12	3	4	5	6	7	8	9
13	14	15	16	17	18	19	10	11	12	13	14	15	16
20	21	22	23	24	25	26	17	18	19	20	21	22	23
27	28						24	25	26	27	28	29	30

Please visit our website for Calendars
 or to create your own calendar website for
 Individuals, Businesses, Fundraising, or
 Photographers at
WWW.TIDELINES.COM



APRIL

2022



MARCH

S	M	T	W	T	F	S
	1	2	3	4	5	
6	7	8	9	10	11	12
13	14	15	16	17	18	19
20	21	22	23	24	25	26
27	28	29	30	31		

MAY

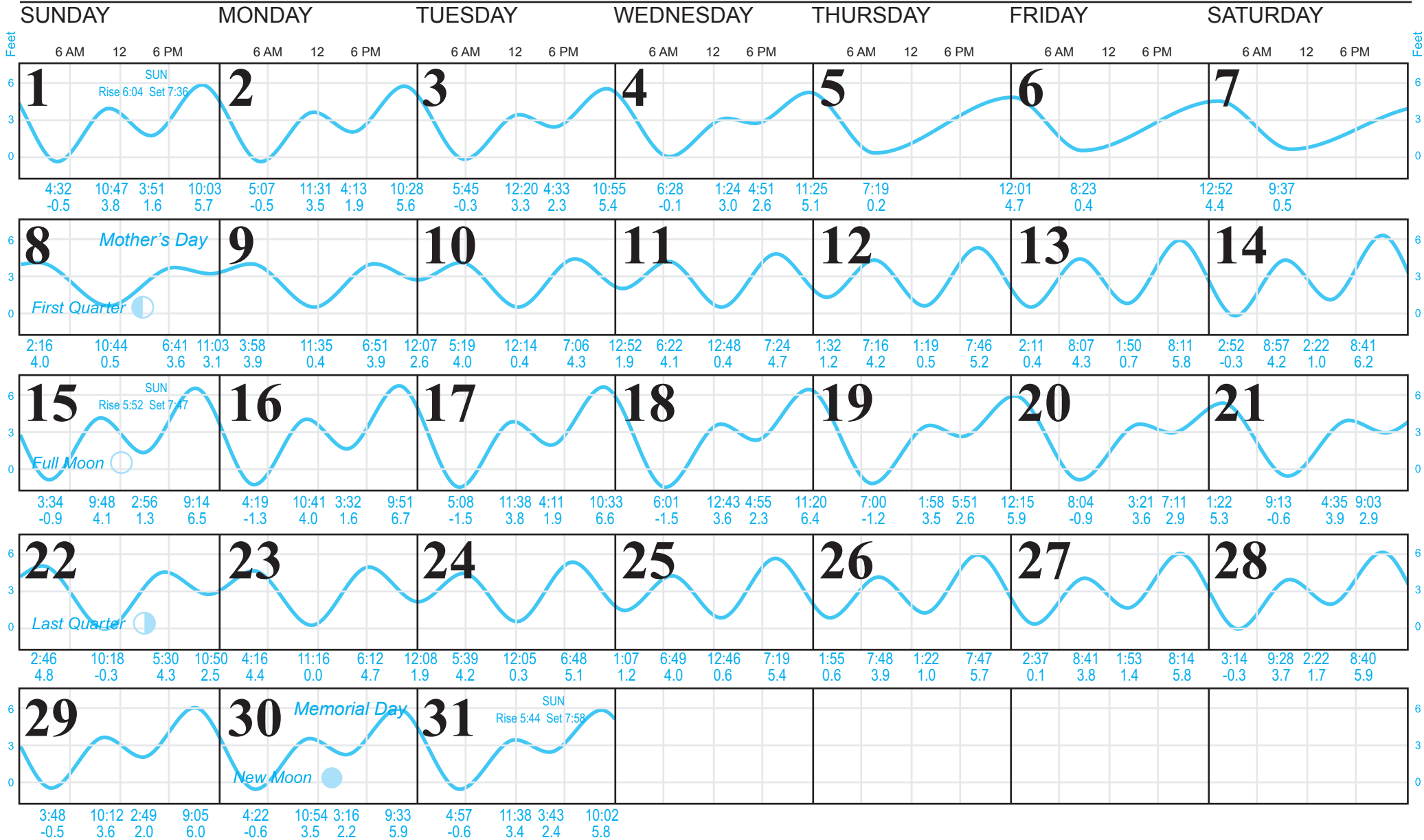
S	M	T	W	T	F	S
1	2	3	4	5	6	7
8	9	10	11	12	13	14
15	16	17	18	19	20	21
22	23	24	25	26	27	28
29	30	31				

Please visit our website for Calendars
 or to create your own calendar website for
 Individuals, Businesses, Fundraising, or
 Photographers at
WWW.TIDELINES.COM



MAY

2022



APRIL

S	M	T	W	T	F	S
				1	2	
3	4	5	6	7	8	9
10	11	12	13	14	15	16
17	18	19	20	21	22	23
24	25	26	27	28	29	30

JUNE

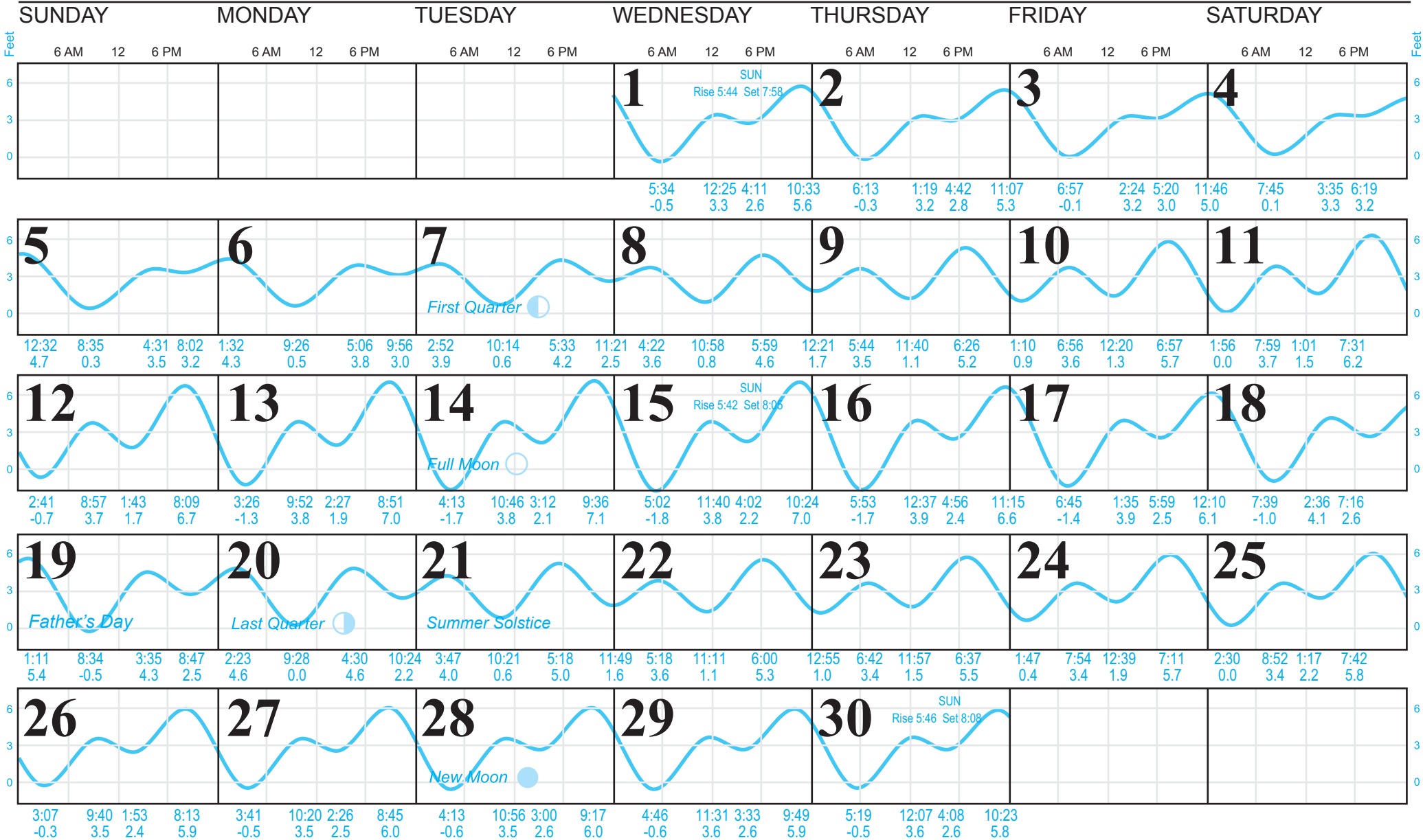
S	M	T	W	T	F	S
				1	2	3
4	5	6	7	8	9	10
11	12	13	14	15	16	17
18	19	20	21	22	23	24
25	26	27	28	29	30	

Please visit our website for Calendars
or to create your own calendar website for
Individuals, Businesses, Fundraising, or
Photographers at
WWW.TIDELINES.COM



JUNE

2022



MAY

S	M	T	W	T	F	S
1	2	3	4	5	6	7
8	9	10	11	12	13	14
15	16	17	18	19	20	21
22	23	24	25	26	27	28
29	30	31				

JULY

S	M	T	W	T	F	S
					1	2
3	4	5	6	7	8	9
10	11	12	13	14	15	16
17	18	19	20	21	22	23
24	25	26	27	28	29	30
31						

Please visit our website for Calendars
or to create your own calendar website for
Individuals, Businesses, Fundraising, or
Photographers at
WWW.TIDELINES.COM



Tips for Sewage Management

It is against federal and state law to discharge untreated sewage within the three-mile territorial limit (including lakes, rivers, reservoirs, or coastal waters within three miles of shore) or treated sewage into any designated No Discharge Zone. Fines up to \$2,000 can be imposed for illegal discharges.

- 👉 *Never discharge* treated or untreated wastes into small bays, harbors, marinas, areas with low tidal flushing, or near recreational swimming, fishing, and shellfish beds.
- 👉 *Get a U.S. Coast Guard approved Marine Sanitation Device* for your boat or consider using a port-a-potty.
- 👉 Even if you have a Type I, II, or III Marine Sanitation Device, consider *using landside restrooms* before departing. Type I and II discharges, although treated, add chemicals and organic matter to the marine environment.
- 👉 Prevent accidental discharges by *keeping your "Y" valve properly secured* in the closed position when navigating inland waters or boating less than three miles offshore.
- 👉 *Read labels and use holding tank disinfectants* and deodorizers that do not contain ammonia, chlorine, formaldehyde, or other components that can be harmful to aquatic organisms.
- 👉 Instead of chemical additives, *use enzyme-based treatments* to break down solids and reduce odor.

THE NATIONAL PUMPOUT SYMBOL

Look for this symbol and remember: Pump it, don't dump it.



Mobile Boat-to-Boat Services

BILGE PUMPOUT/CLEANING SERVICES

Suck it up Sally Mobile Pump Out Service 760.712.7137

Serves: Oceanside Harbor

Other Services Provided: Pump out service, head repairs, installations and replacement of septic lines, tank installations, flush outs, macerator replacement, refrigeration repair, replacement and cleaning, oil changes, and bilge cleanup.

Waterworks Office: 805.884.0215 Cell: 805.453.3091

Serves: Santa Barbara and Ventura Counties
www.sbwaterworks.com | Email: service@surfmaninc.com

OIL CHANGE SERVICES

Suck it up Sally Mobile Pump Out Service 760.712.7137

Serves: Oceanside Harbor

SEWAGE MOBILE PUMPOUT SERVICES

All Bay Marine Service 619.298.4568

Serves: San Diego Bay
www.allbaymarineservices.com | Email: kris@aquariusyacht.com

Dolphin Marine and Pump Out 714.296.8531

Serves: Port of Los Angeles, Long Beach Harbor, Huntington Harbour, Newport Harbor
www.gogreenpumpout.org | Email: fishnets8989@hotmail.com

Other Services Provided: Hull cleaning services

Head Pumpers 310.292.1226

Serves: Avalon Harbor, Catalina Island
www.headpumpers.com | Email: davefcarleton@gmail.com
VHF Radio: Channel 68

Honey Bucket 310.221.2190

Serves: King Harbor
Email: honeybucketredondo@yahoo.com

Mobile Pro Marine Services 619.342.4477

Serves: San Diego County
Email: info@mobilepromarine.com

Pepe La 'Poo's Pumpout 760.815.7727

Serves: San Diego County
www.pepelapoo.com | Email: service@pepelapoo.com

Popeye's Pumpout Co. 310.467.5008

Serves: Marina del Rey Harbor
www.popeyespumpout.com | Email: service@popeyespumpout.com
Other Services Provided: Emergency bilge pumpout upon request, bilge water cleaning

Royal Flush Pumping Service 888.656.2551

Serves: Los Angeles and Orange Counties
www.pump-out.net | Email: royalflush@onebox.com

Rusty Bucket 805.278.0268

Serves: Ventura and Channel Islands Harbors

Suck it up Sally Mobile Pump Out Service 760.712.7137

Serves: Oceanside Harbor


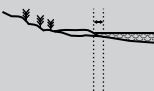
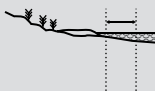

The Pumpout 855.PUMPOUT (786.7688)

Serves: Long Beach Harbor and Huntington Harbour
www.thepumpout.com | Email: thepumpoutboat@gmail.com

Scan the QR code with your smartphone for a complete list of statewide mobile boat-to-boat services:



Legal Discharge Limits for Boating Waste

	INLAND	OCEAN WATERS		
				
	Lakes, reservoirs, fresh water impoundments	<u>Less than 3 miles offshore</u>	<u>3-12 miles offshore</u>	<u>12-25 miles offshore</u> <u>More than 25 miles offshore</u>
SEWAGE	No Discharge permitted	Permitted through Type I or II MSD	Discharge permitted	
OIL	Discharge permitted if less than 15 ppm, no sheen		Permitted if less than 15 ppm with an OWS, monitor, & alarm	
FOOD WASTE	No Discharge permitted		Discharge permitted if ground up to less than one cubic inch	Discharge permitted
TRASH (NON-PLASTIC)	No Discharge permitted		Discharge permitted if ground up to less than one cubic inch	Discharge permitted
PLASTIC & FLOATABLES	It is illegal to discharge any plastic or floatable materials into inland, coastal, or ocean waters.			
HAZARDOUS WASTE	It is illegal to discharge any hazardous substance into inland, coastal, or ocean waters.			

Key Terms and Notes:

MSD–Marine Sanitation Device,
OWS–Oil/Water Separator,
ppm–parts per million

MSDs

Type I

Chemically treats sewage so that the bacteria count is reduced to less than 1,000 per 100 milliliters

Type II

Similar to Type I MSD, but the bacteria count must be below 200 per 100 milliliters

Type III

Holding tank

Vessels with installed marine toilets must have an operable U.S. Coast Guard approved MSD. Discharge of treated or untreated sewage is illegal anywhere in a federally designated No Discharge Zone or restricted waters of California.

To report

illegal discharges anywhere,
call the
National Response Center
toll free at 800.424.8802.

Marine Protected Area Information

WHAT IS A MARINE PROTECTED AREA (MPA)?

A marine area designated via public processes to protect and conserve marine life, marine habitats, and cultural resources by prohibiting or limiting the take of marine resources. MPAs are recognized tools for protecting, enhancing, and restoring marine life and allow for interactions between both fished and unfished species to occur in a natural setting.

LEARN MORE

Scan the QR code with your smartphone for more information on the specific regulations and GPS coordinates for each MPA:



TYPES OF PROTECTED AREAS (INCLUDING MPAS)

State Marine Reserve (SMR): Most common and restrictive type of MPA. Fishing is not allowed.

State Marine Conservation Area (SMCA): Less restrictive than SMRs and may allow some recreational or commercial fishing with certain gear. See www.wildlife.ca.gov/MPAs.

No-Take SMCA: Take of any living, geological, or culture resource in the area is prohibited.

State Marine Park (SMP): Allows some recreational take but does not allow commercial take.

State Marine Recreational Management Area (SMRMA): Some take, and legal waterfowl hunting may be allowed, but other activities and take may be prohibited.

Special Closure: Prohibits or restricts access in waters near seabird rookeries or resting and breeding sites for marine mammals. May prohibit boating and anchoring to protect sensitive species.

Channel Islands National Marine Sanctuary: Prohibits commercial offshore oil & gas development, deep sea mining, pollution discharge, introduction of non-native species, and other related activities.

Federal MPA: Extensions of State MPAs into federal waters.

HOW DO MPAS AFFECT BOATERS?

- ☞ Boating and anchoring in an MPA is allowed unless specifically prohibited by regulations for a particular MPA.
- ☞ Transiting through MPAs is allowed, even with fish on board; just make sure your fishing gear is stowed.
- ☞ If you do fish, learn where MPAs are. Many SMCAs allow recreational fishing for pelagic fish with certain gear. And, while fishing is not allowed within SMRs, you may benefit from them when you fish a nearby reef.
- ☞ There are other fishing rules and regulations, so be informed and plan your fishing trip before you leave home.

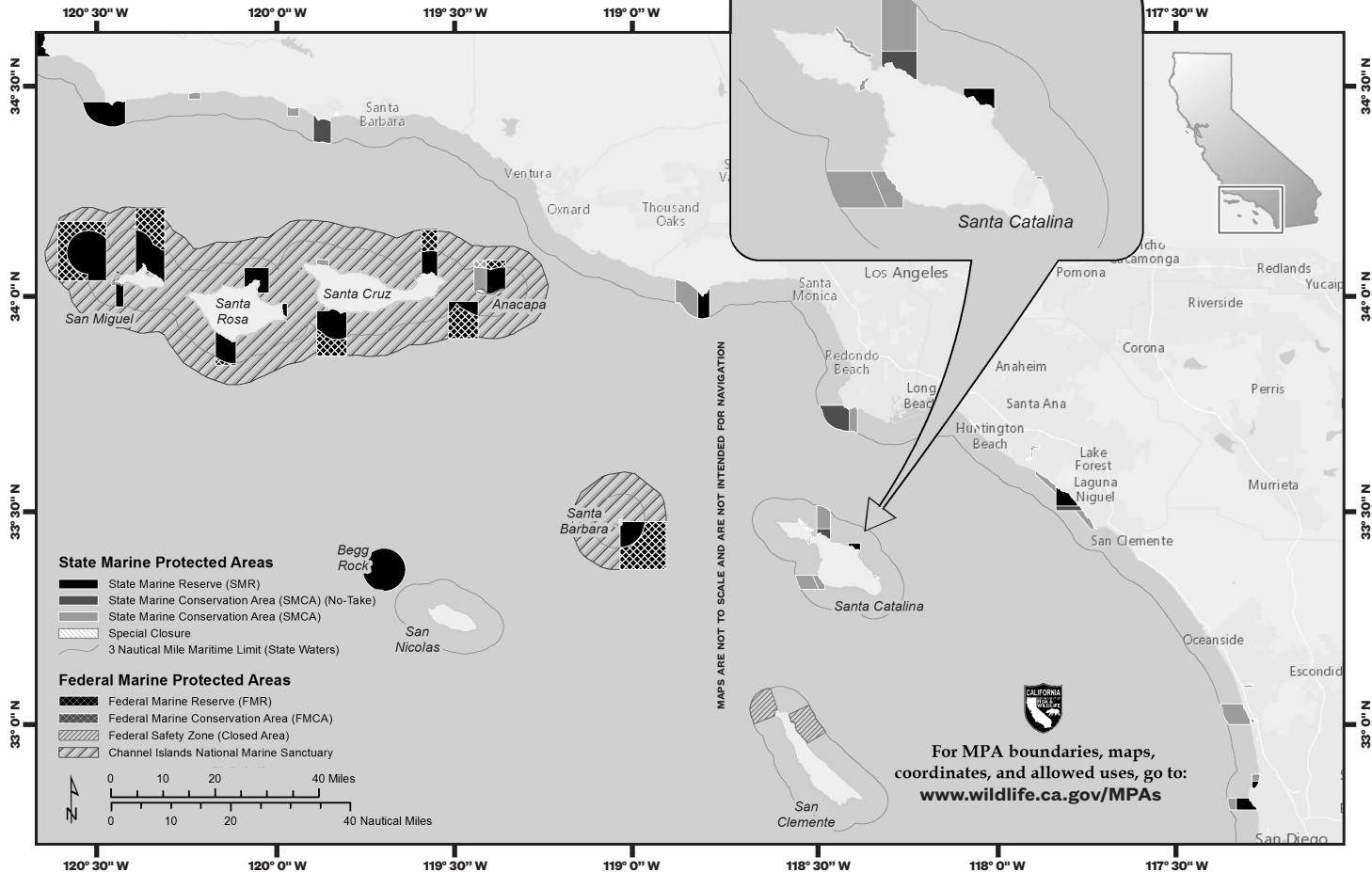
WILDLIFE HOTLINES

CA Wildlife Center
[310.458.WILD \(310.458.9453\)](tel:310.458.WILD)
Marine Mammal Center
[415.289.SEAL \(415.289.7325\)](tel:415.289.SEAL)
Report Poachers and Polluters
Report disturbances and poaching to CalTip at [888.334.2258](tel:888.334.2258), or text "CAL TIP" followed by a space and the message, to [847411](tel:847411) ([tip411](tel:847411))

TIPS FOR BOATERS TO PREVENT MARINE WILDLIFE DISTURBANCE

- ☞ Stay 1,000 feet (3 football fields) from cliffs, offshore rocks, and islands.
- ☞ All marine mammals are protected under the Marine Mammal Protection Act.
- ☞ Stay at least 100 yards away from whales and at least 50 yards away from dolphins, seals, and sea lions.
- ☞ If you see bird heads bobbing, calling, fluttering, or flying away, you are too close.
- ☞ Paddle, sail, or motor around rather than through groups of birds on the water.
- ☞ Properly dispose of fishing line — look for fishing line recycling stations (see harbor maps), cover bait, use barbless hooks, and artificial lures.
- ☞ Do not feed wildlife or attract birds by throwing bait or fish scraps overboard.
- ☞ State and federal laws protect seabirds and other marine life from harassment.

SOUTHERN CALIFORNIA STATE AND FEDERAL MARINE PROTECTED AREAS



State Marine Protected Areas

- State Marine Reserve (SMR)
- State Marine Conservation Area (SMCA) (No-Take)
- State Marine Conservation Area (SMCA)
- Special Closure
- 3 Nautical Mile Maritime Limit (State Waters)

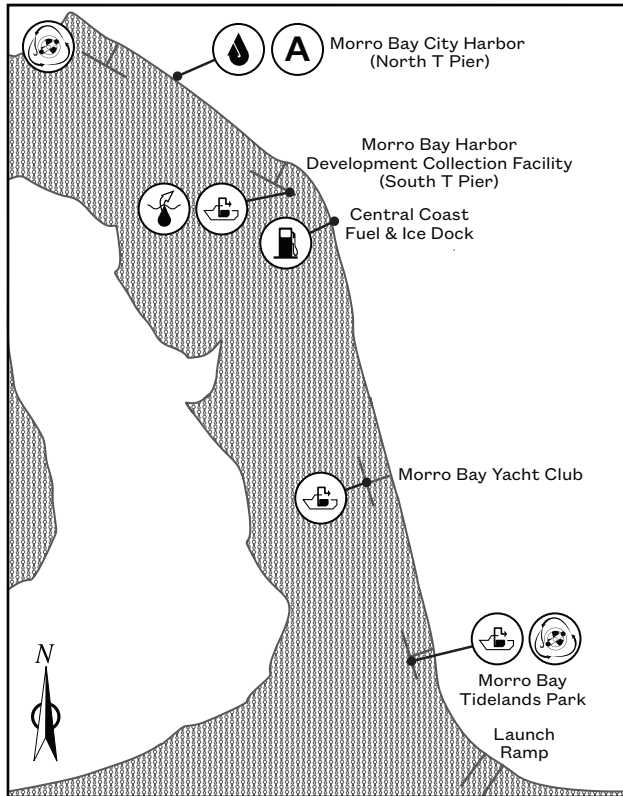
Federal Marine Protected Areas

- Federal Marine Reserve (FMR)
- Federal Marine Conservation Area (FMCA)
- Federal Safety Zone (Closed Area)
- Channel Islands National Marine Sanctuary




For MPA boundaries, maps, coordinates, and allowed uses, go to: www.wildlife.ca.gov/MPAs



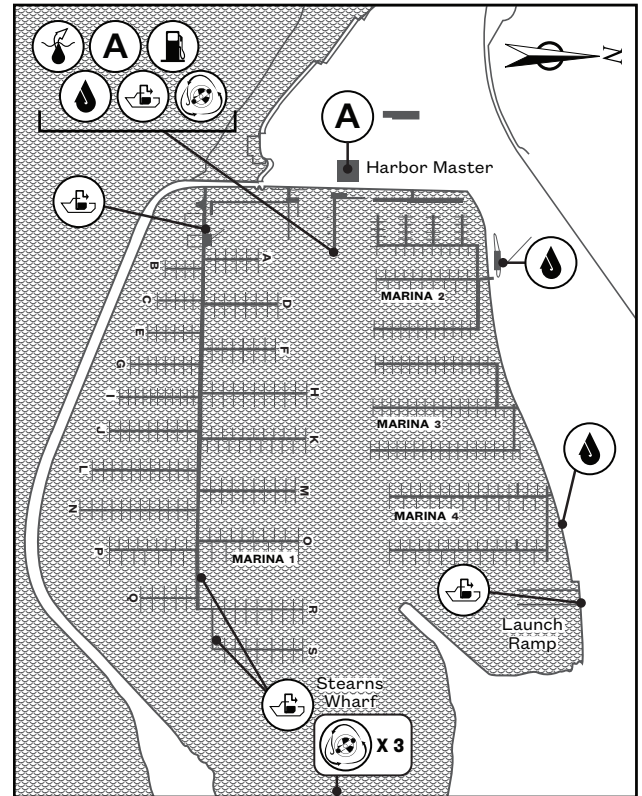
MORRO BAY









MAPS ARE NOT TO SCALE AND NOT INTENDED FOR NAVIGATION
PLEASE CONTACT FACILITIES TO VERIFY SERVICES AND HOURS

- 
**OILY BILGE
PUMPOUT**
- 
**OIL ABSORBENT
DISTRIBUTION
AND/OR COLLECTION**
- 
FUEL
- 
OIL RECYCLING
- 
**SEWAGE
PUMPOUT**
- 
**FISHING
LINE
RECYCLING**

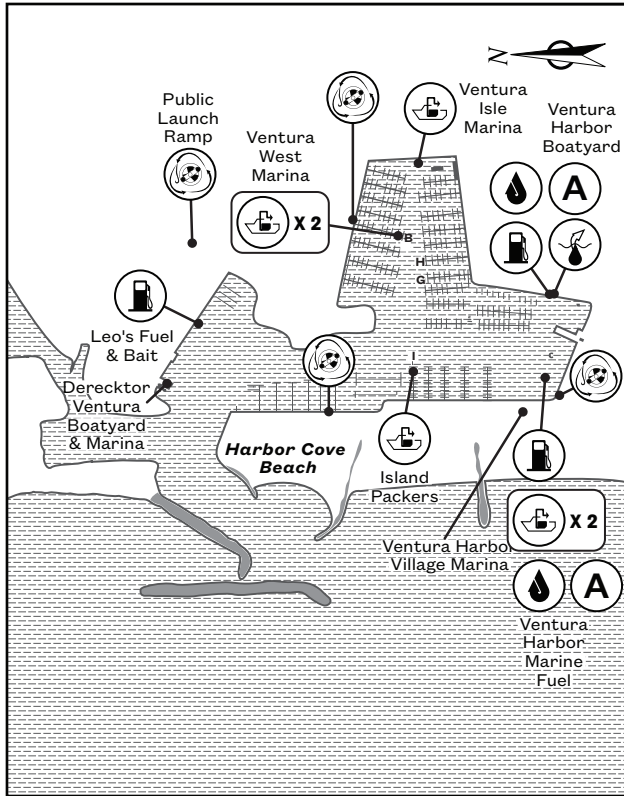
SANTA BARBARA









MAPS ARE NOT TO SCALE AND NOT INTENDED FOR NAVIGATION
PLEASE CONTACT FACILITIES TO VERIFY SERVICES AND HOURS

- 
**OILY BILGE
PUMPOUT**
- 
**OIL ABSORBENT
DISTRIBUTION
AND/OR COLLECTION**
- 
FUEL
- 
OIL RECYCLING
- 
**SEWAGE
PUMPOUT**
- 
**FISHING
LINE
RECYCLING**

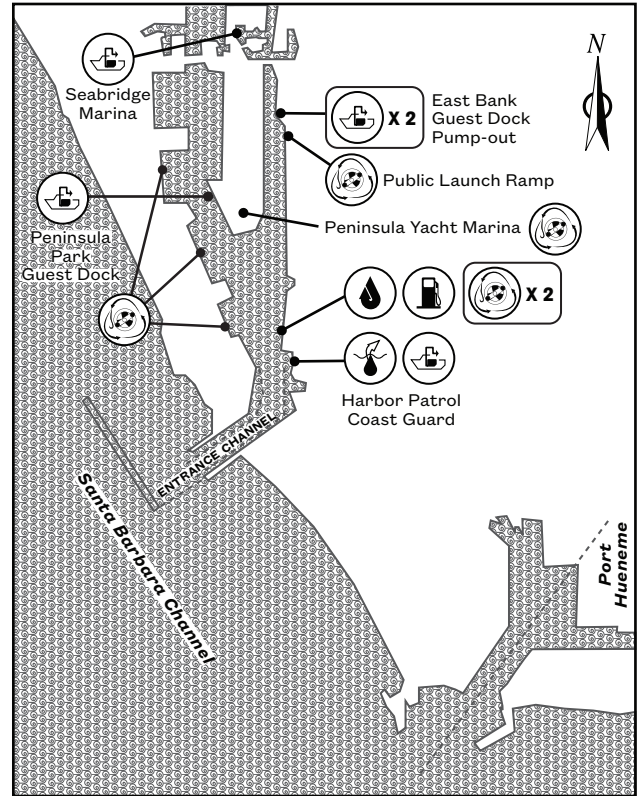
VENTURA









MAPS ARE NOT TO SCALE AND NOT INTENDED FOR NAVIGATION
PLEASE CONTACT FACILITIES TO VERIFY SERVICES AND HOURS

- 
OIL BILGE PUMPOUT
- 
OIL ABSORBENT DISTRIBUTION AND/OR COLLECTION
- 
FUEL
- 
OIL RECYCLING
- 
SEWAGE PUMPOUT
- 
FISHING LINE RECYCLING

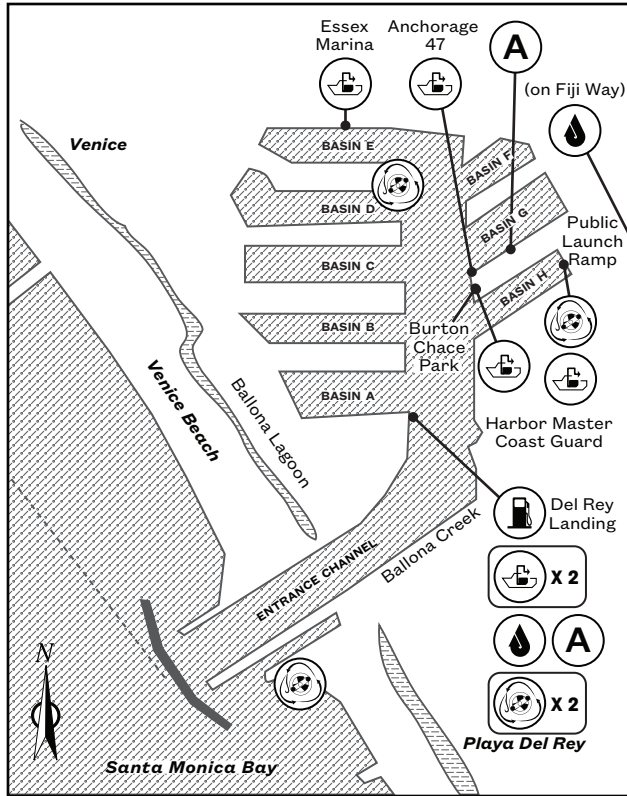
CHANNEL ISLANDS



MAPS ARE NOT TO SCALE AND NOT INTENDED FOR NAVIGATION
PLEASE CONTACT FACILITIES TO VERIFY SERVICES AND HOURS

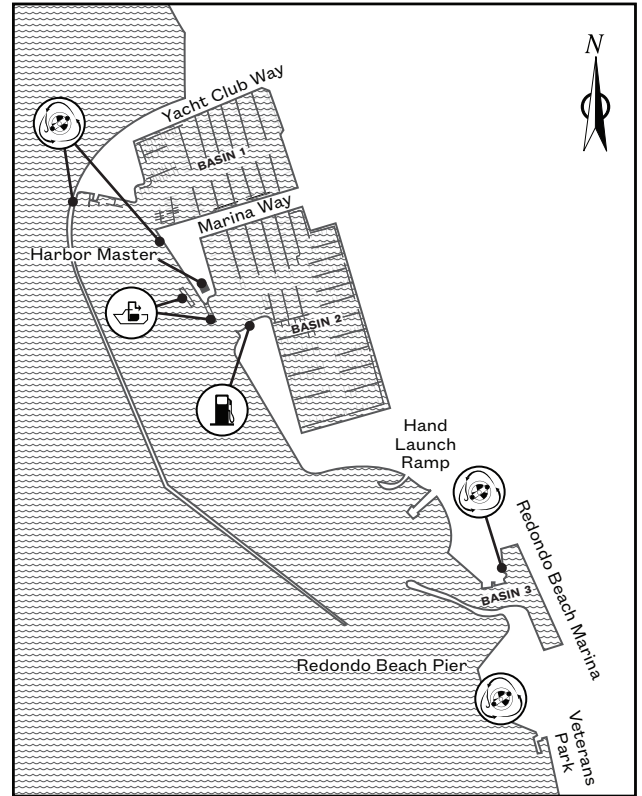
- 
OIL BILGE PUMPOUT
- 
OIL ABSORBENT DISTRIBUTION AND/OR COLLECTION
- 
FUEL
- 
OIL RECYCLING
- 
SEWAGE PUMPOUT
- 
FISHING LINE RECYCLING

MARINA DEL REY



MAPS ARE NOT TO SCALE AND NOT INTENDED FOR NAVIGATION
PLEASE CONTACT FACILITIES TO VERIFY SERVICES AND HOURS

KING HARBOR



MAPS ARE NOT TO SCALE AND NOT INTENDED FOR NAVIGATION
PLEASE CONTACT FACILITIES TO VERIFY SERVICES AND HOURS



**OIL ABSORBENT
DISTRIBUTION
AND/OR COLLECTION**



FUEL



**OIL
RECYCLING**



**SEWAGE
PUMPOUT**



**FISHING
LINE
RECYCLING**



FUEL

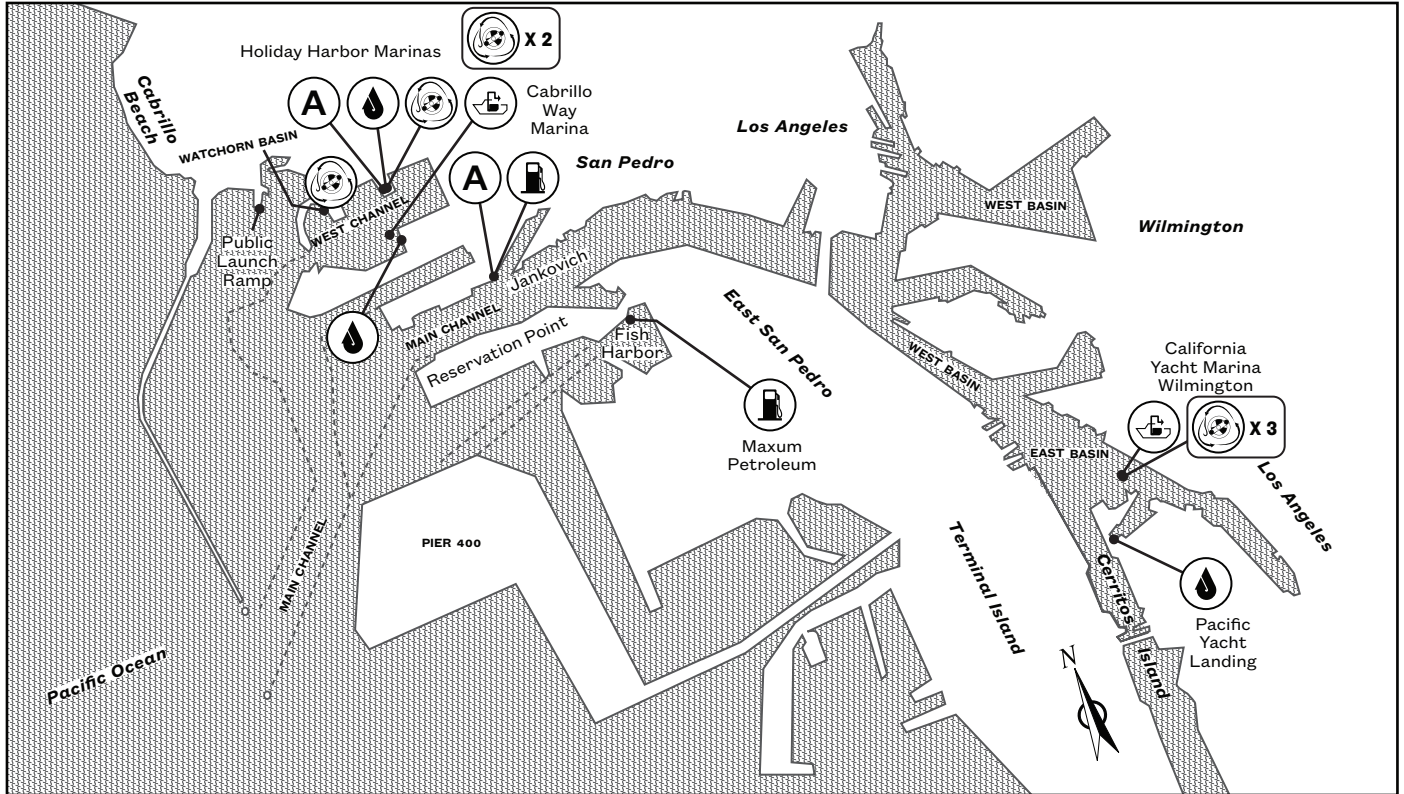


**SEWAGE
PUMPOUT**



**FISHING
LINE
RECYCLING**

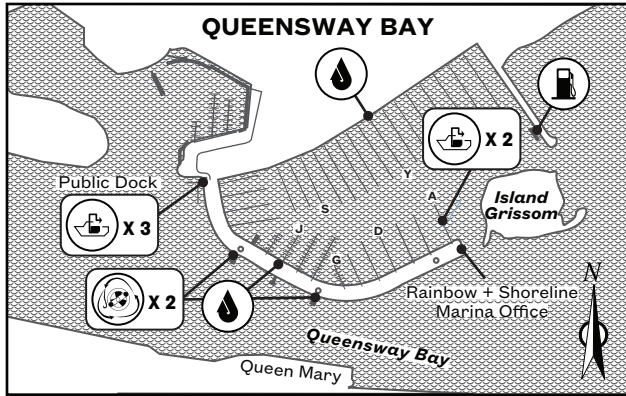
LOS ANGELES HARBOR



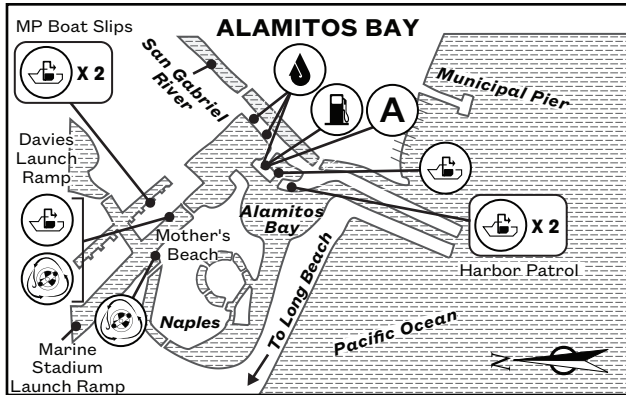
MAPS ARE NOT TO SCALE AND NOT INTENDED FOR NAVIGATION
PLEASE CONTACT FACILITIES TO VERIFY SERVICES AND HOURS

- 
**OIL ABSORBENT
DISTRIBUTION
AND/OR COLLECTION**
- 
FUEL
- 
OIL RECYCLING
- 
SEWAGE PUMPOUT
- 
FISHING LINE RECYCLING

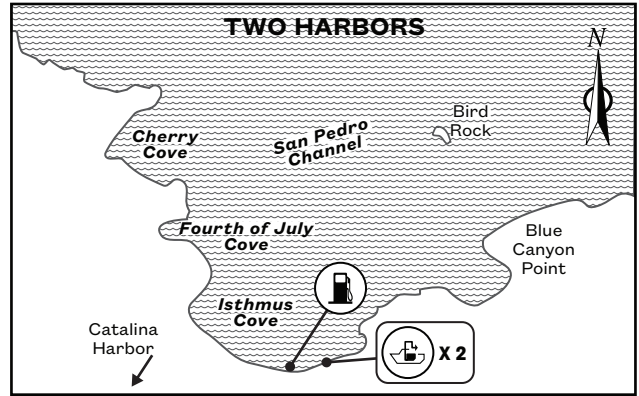
LONG BEACH



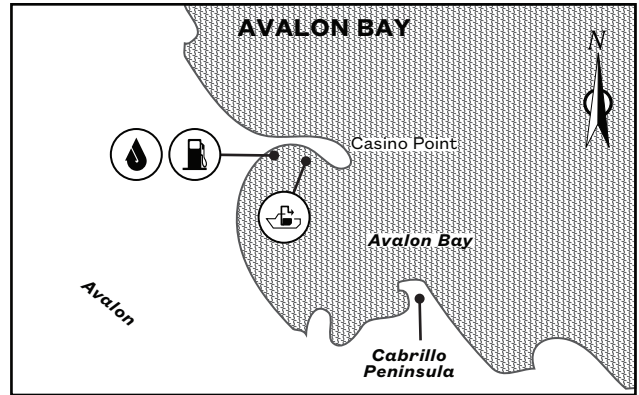
MAPS ARE NOT TO SCALE AND NOT INTENDED FOR NAVIGATION
PLEASE CONTACT FACILITIES TO VERIFY SERVICES AND HOURS



SANTA CATALINA ISLAND



MAPS ARE NOT TO SCALE AND NOT INTENDED FOR NAVIGATION
PLEASE CONTACT FACILITIES TO VERIFY SERVICES AND HOURS



**OIL ABSORBENT
DISTRIBUTION
AND/OR COLLECTION**



FUEL



**OIL
RECYCLING**



**SEWAGE
PUMPOUT**



**FISHING
LINE
RECYCLING**



FUEL

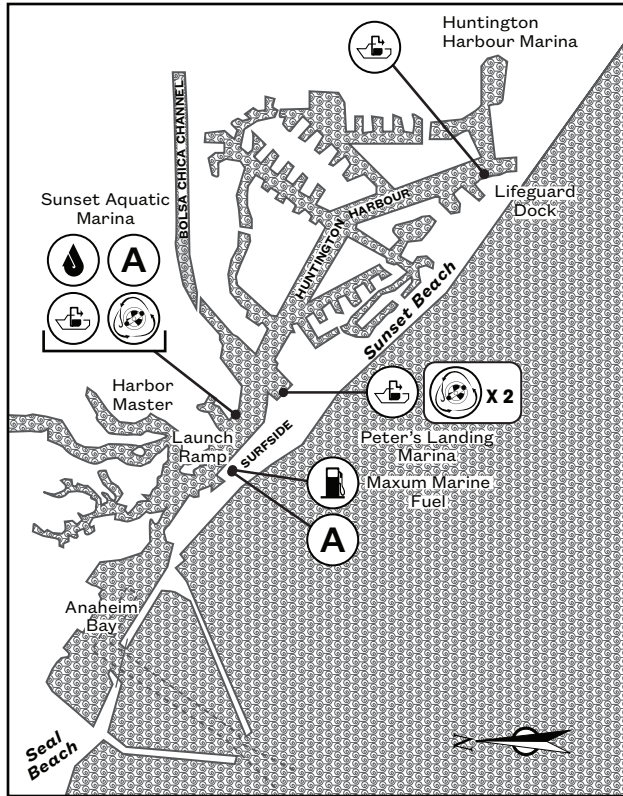


**OIL
RECYCLING**



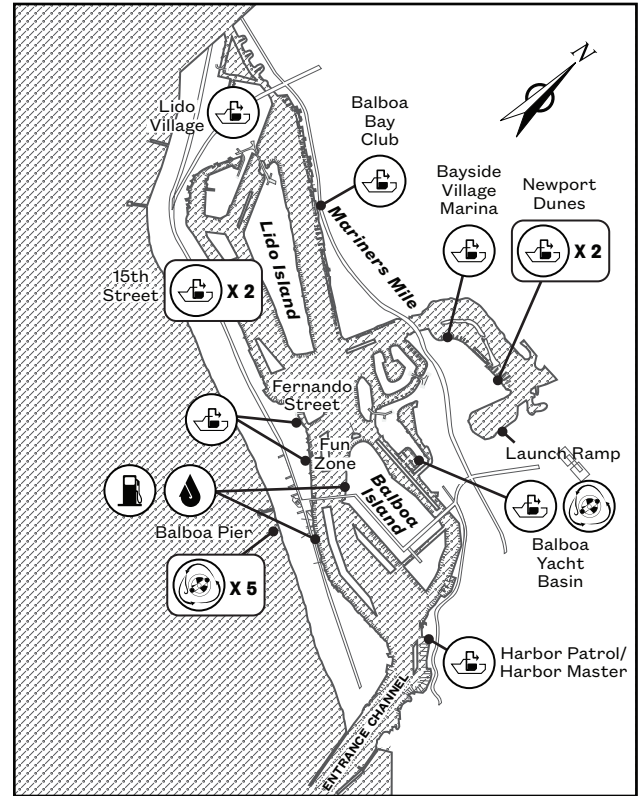
**SEWAGE
PUMPOUT**

HUNTINGTON HARBOUR



MAPS ARE NOT TO SCALE AND NOT INTENDED FOR NAVIGATION
PLEASE CONTACT FACILITIES TO VERIFY SERVICES AND HOURS

NEWPORT HARBOR

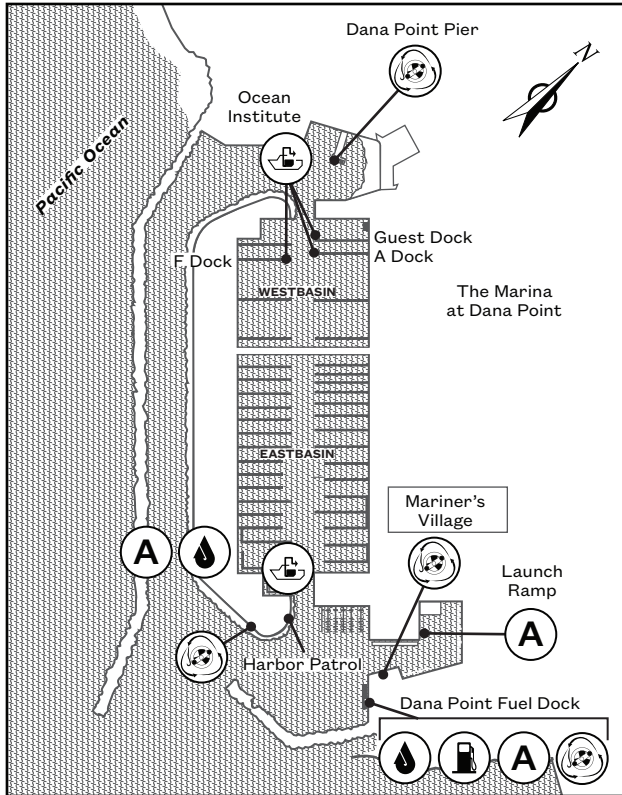


MAPS ARE NOT TO SCALE AND NOT INTENDED FOR NAVIGATION
PLEASE CONTACT FACILITIES TO VERIFY SERVICES AND HOURS

OIL ABSORBENT DISTRIBUTION AND/OR COLLECTION	FUEL	OIL RECYCLING	SEWAGE PUMPOUT	FISHING LINE RECYCLING

FUEL	OIL RECYCLING	SEWAGE PUMPOUT	FISHING LINE RECYCLING

DANA POINT



A
OIL ABSORBENT
DISTRIBUTION
AND/OR COLLECTION

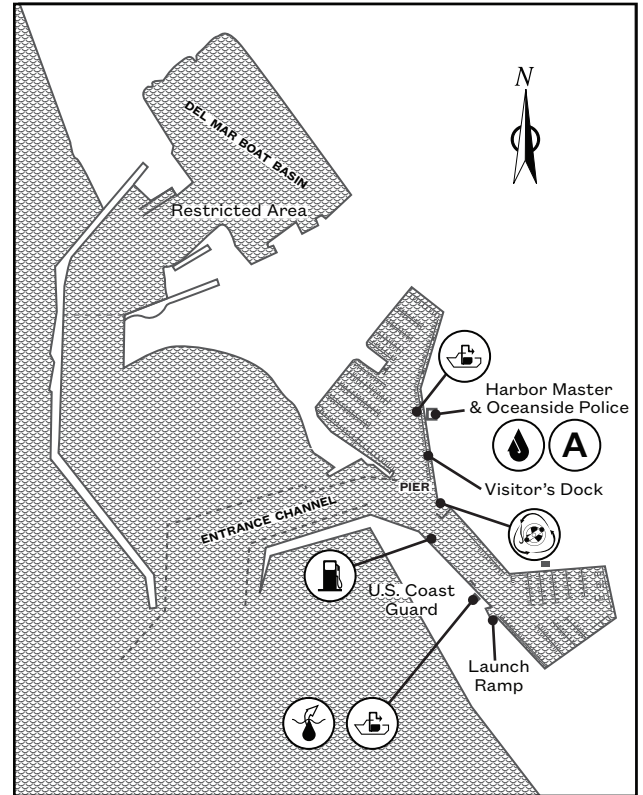
FUEL

**OIL
RECYCLING**

**SEWAGE
PUMPOUT**

**FISHING
LINE
RECYCLING**

OCEANSIDE



MAPS ARE NOT TO SCALE AND NOT INTENDED FOR NAVIGATION
PLEASE CONTACT FACILITIES TO VERIFY SERVICES AND HOURS

MAPS ARE NOT TO SCALE AND NOT INTENDED FOR NAVIGATION
PLEASE CONTACT FACILITIES TO VERIFY SERVICES AND HOURS

**OIL BILGE
PUMPOUT**

A
OIL ABSORBENT
DISTRIBUTION
AND/OR COLLECTION

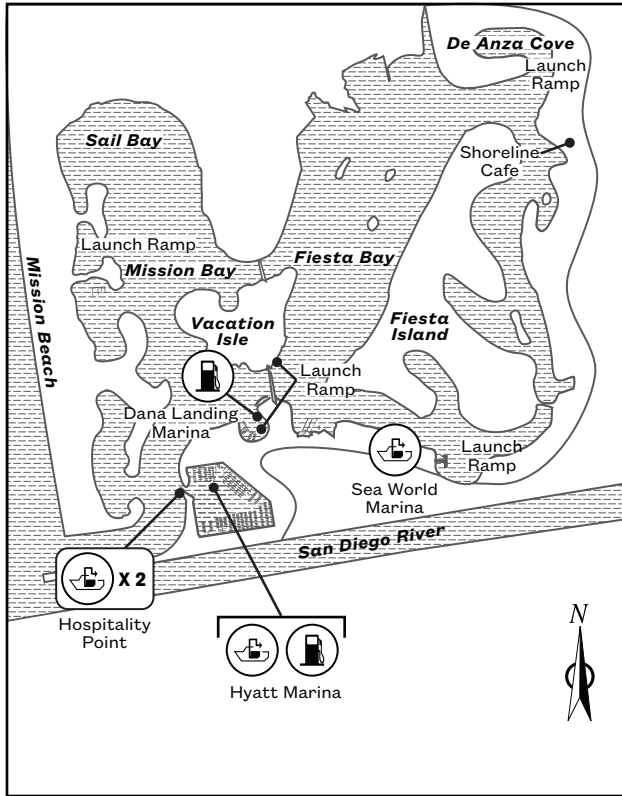
FUEL

**OIL
RECYCLING**

**SEWAGE
PUMPOUT**

**FISHING
LINE
RECYCLING**

MISSION BAY



FUEL



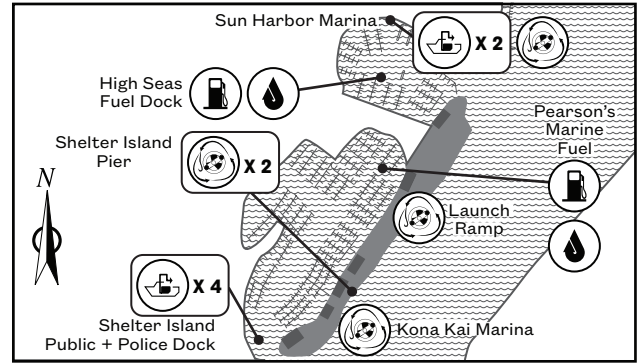
OIL RECYCLING



SEWAGE PUMPOUT

MAPS ARE NOT TO SCALE AND NOT INTENDED FOR NAVIGATION
PLEASE CONTACT FACILITIES TO VERIFY SERVICES AND HOURS

SHELTER ISLAND



FUEL



OIL RECYCLING



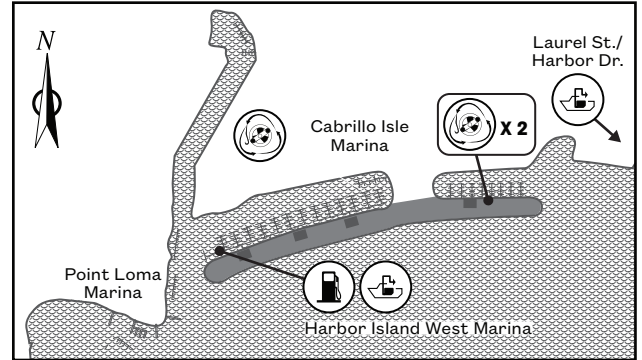
SEWAGE PUMPOUT



FISHING LINE RECYCLING

MAPS ARE NOT TO SCALE AND NOT INTENDED FOR NAVIGATION
PLEASE CONTACT FACILITIES TO VERIFY SERVICES AND HOURS

HARBOR ISLAND



FUEL



OIL RECYCLING



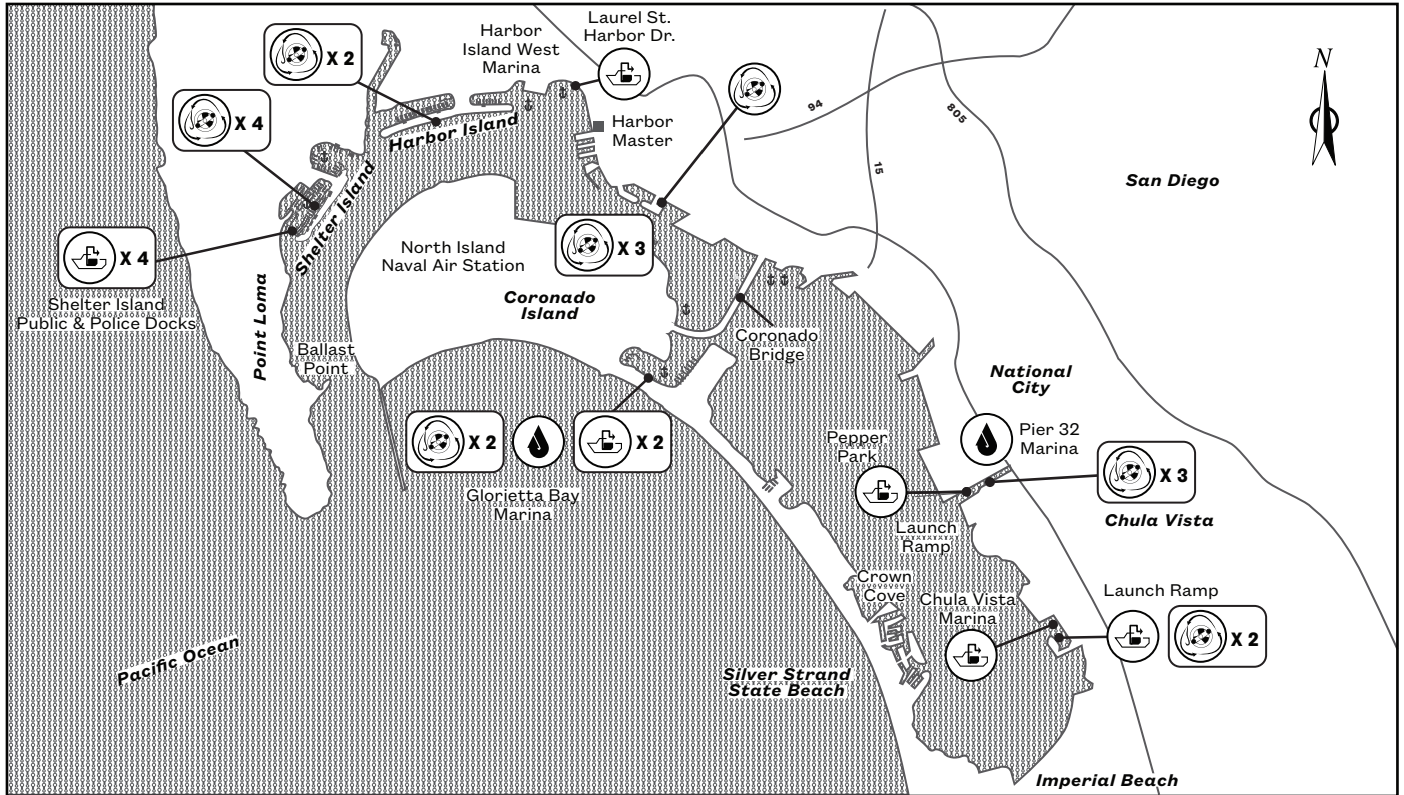
SEWAGE PUMPOUT



FISHING LINE RECYCLING

MAPS ARE NOT TO SCALE AND NOT INTENDED FOR NAVIGATION
PLEASE CONTACT FACILITIES TO VERIFY SERVICES AND HOURS

SAN DIEGO



MAPS ARE NOT TO SCALE AND NOT INTENDED FOR NAVIGATION
PLEASE CONTACT FACILITIES TO VERIFY SERVICES AND HOURS



FUEL



OIL RECYCLING

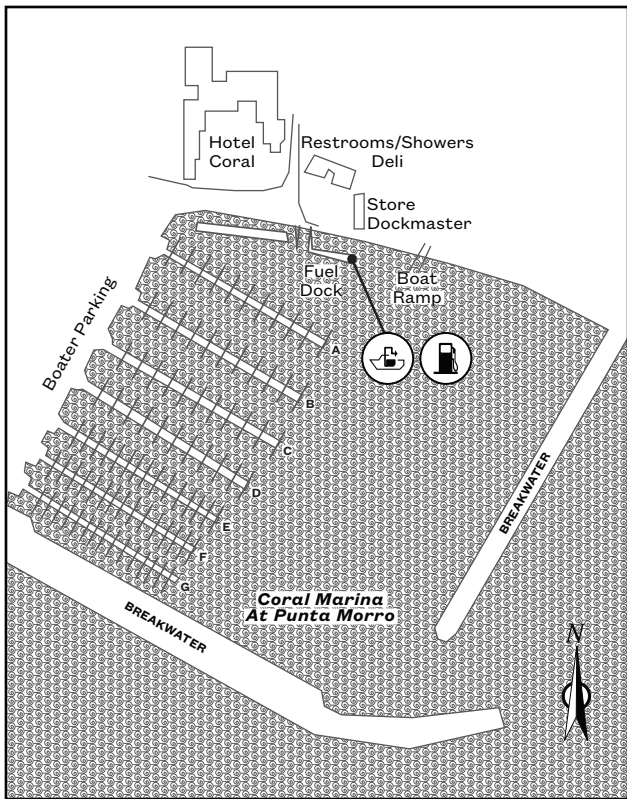


SEWAGE PUMPOUT



FISHING LINE RECYCLING

CORAL MARINA



MAPS ARE NOT TO SCALE AND NOT INTENDED FOR NAVIGATION
PLEASE CONTACT FACILITIES TO VERIFY SERVICES AND HOURS



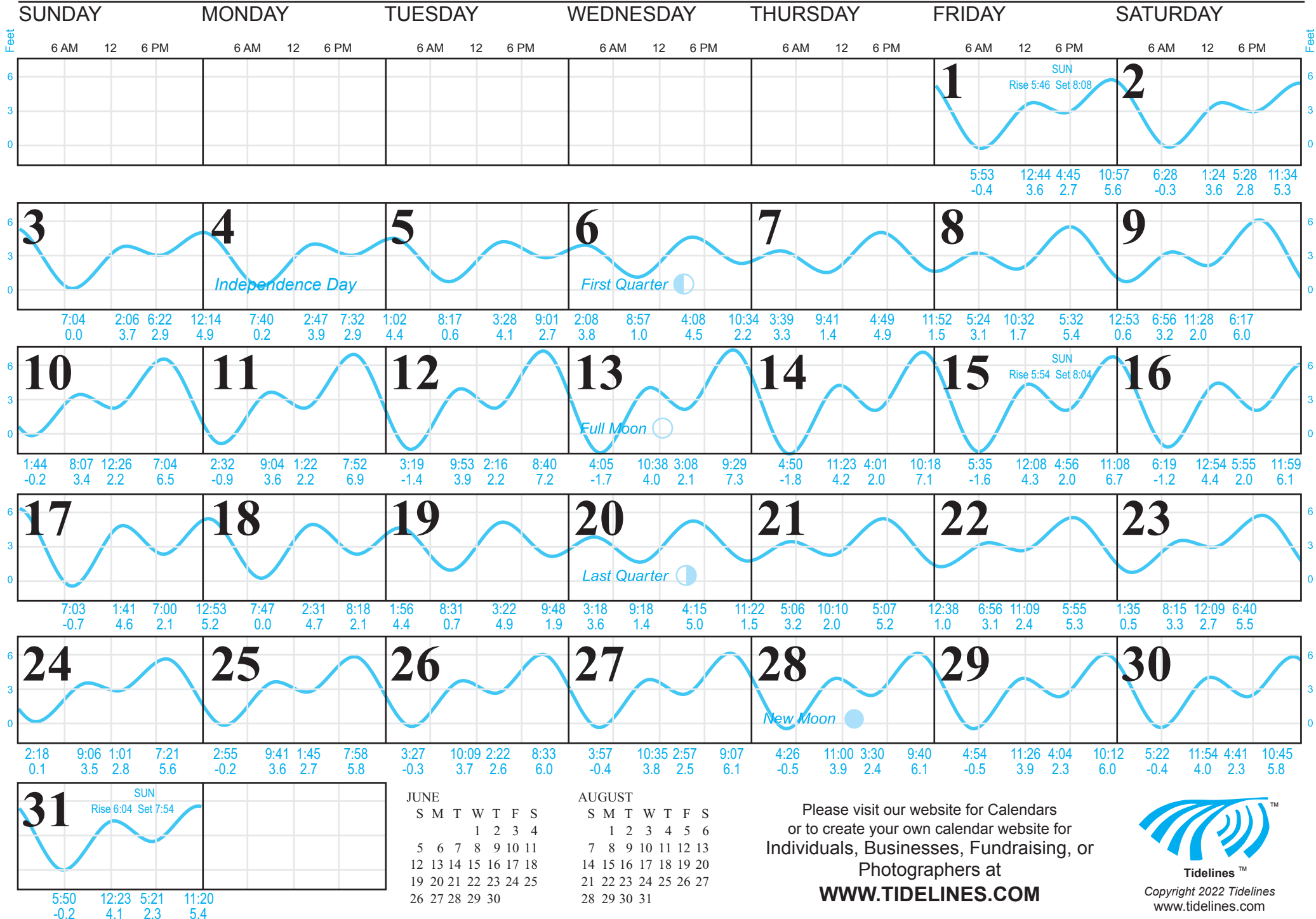
FUEL



SEWAGE
PUMPOUT

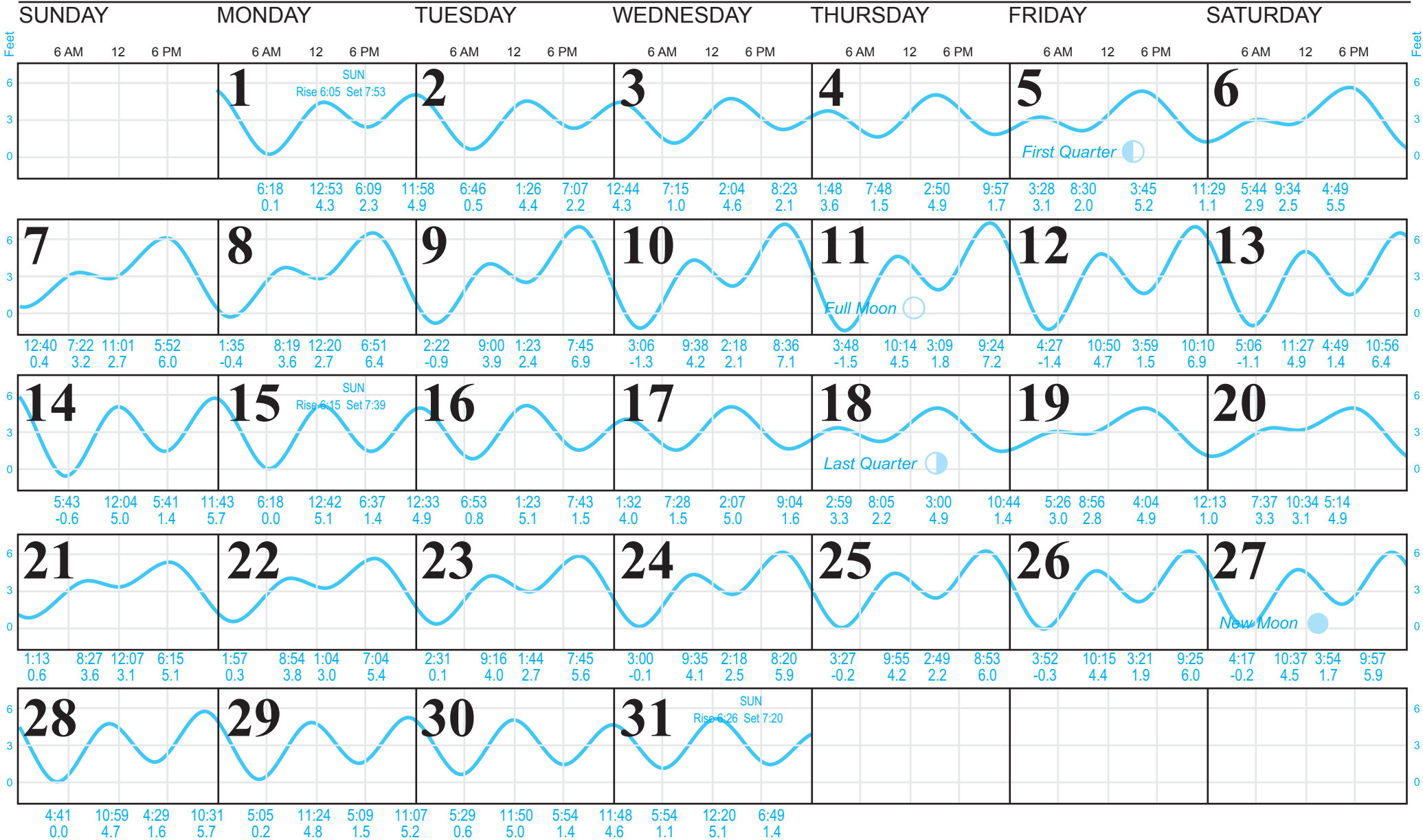
JULY

2022



AUGUST

2022



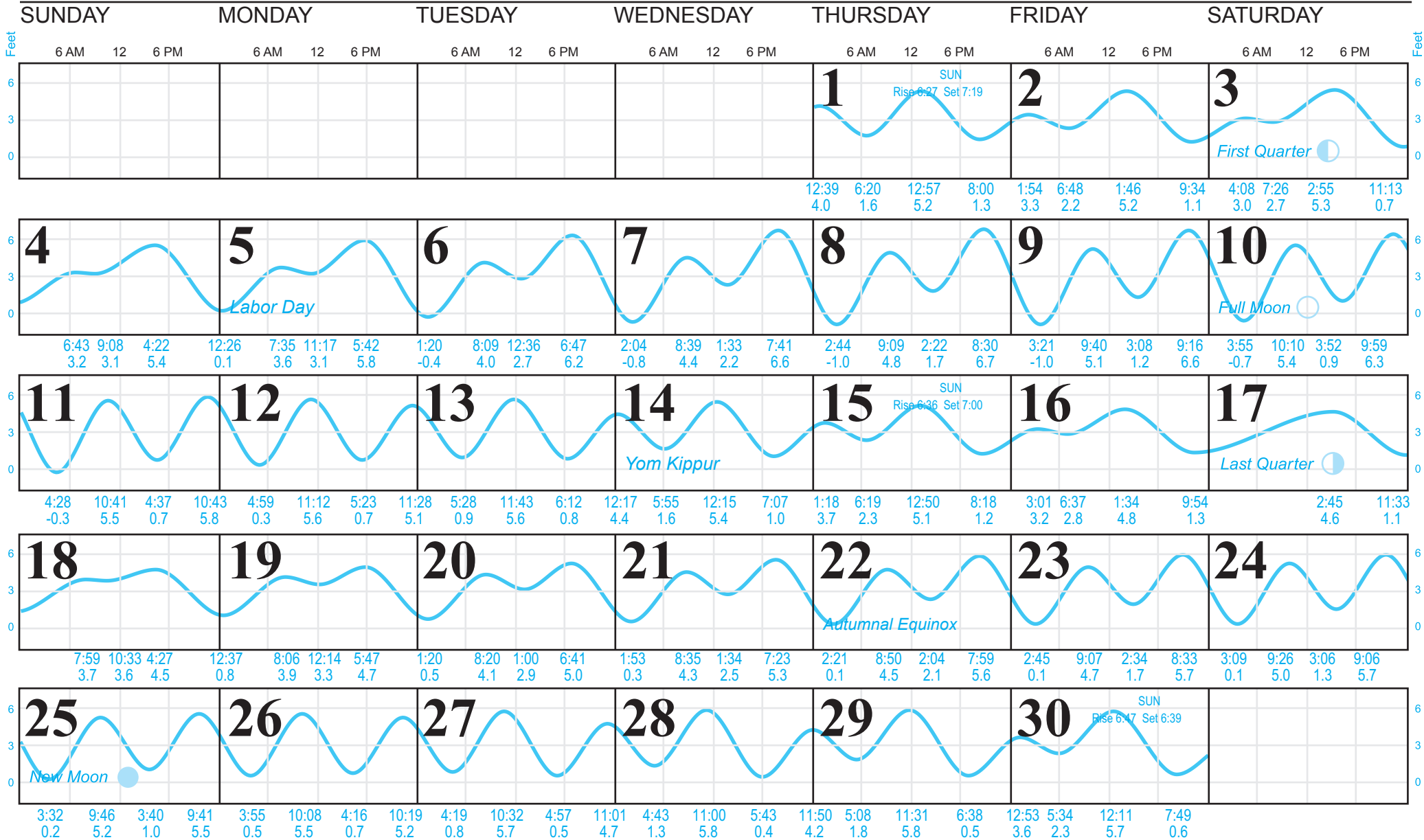
JULY							SEPTEMBER							
S	M	T	W	T	F	S	S	M	T	W	T	F	S	
					1	2						1	2	3
3	4	5	6	7	8	9	4	5	6	7	8	9	10	
10	11	12	13	14	15	16	11	12	13	14	15	16	17	
17	18	19	20	21	22	23	18	19	20	21	22	23	24	
24	25	26	27	28	29	30	25	26	27	28	29	30		
31														

Please visit our website for Calendars
 or to create your own calendar website for
 Individuals, Businesses, Fundraising, or
 Photographers at
WWW.TIDELINES.COM



SEPTEMBER

2022



AUGUST

S	M	T	W	T	F	S
	1	2	3	4	5	6
7	8	9	10	11	12	13
14	15	16	17	18	19	20
21	22	23	24	25	26	27
28	29	30	31			

OCTOBER

S	M	T	W	T	F	S
						1
2	3	4	5	6	7	8
9	10	11	12	13	14	15
16	17	18	19	20	21	22
23	24	25	26	27	28	29
30	31					

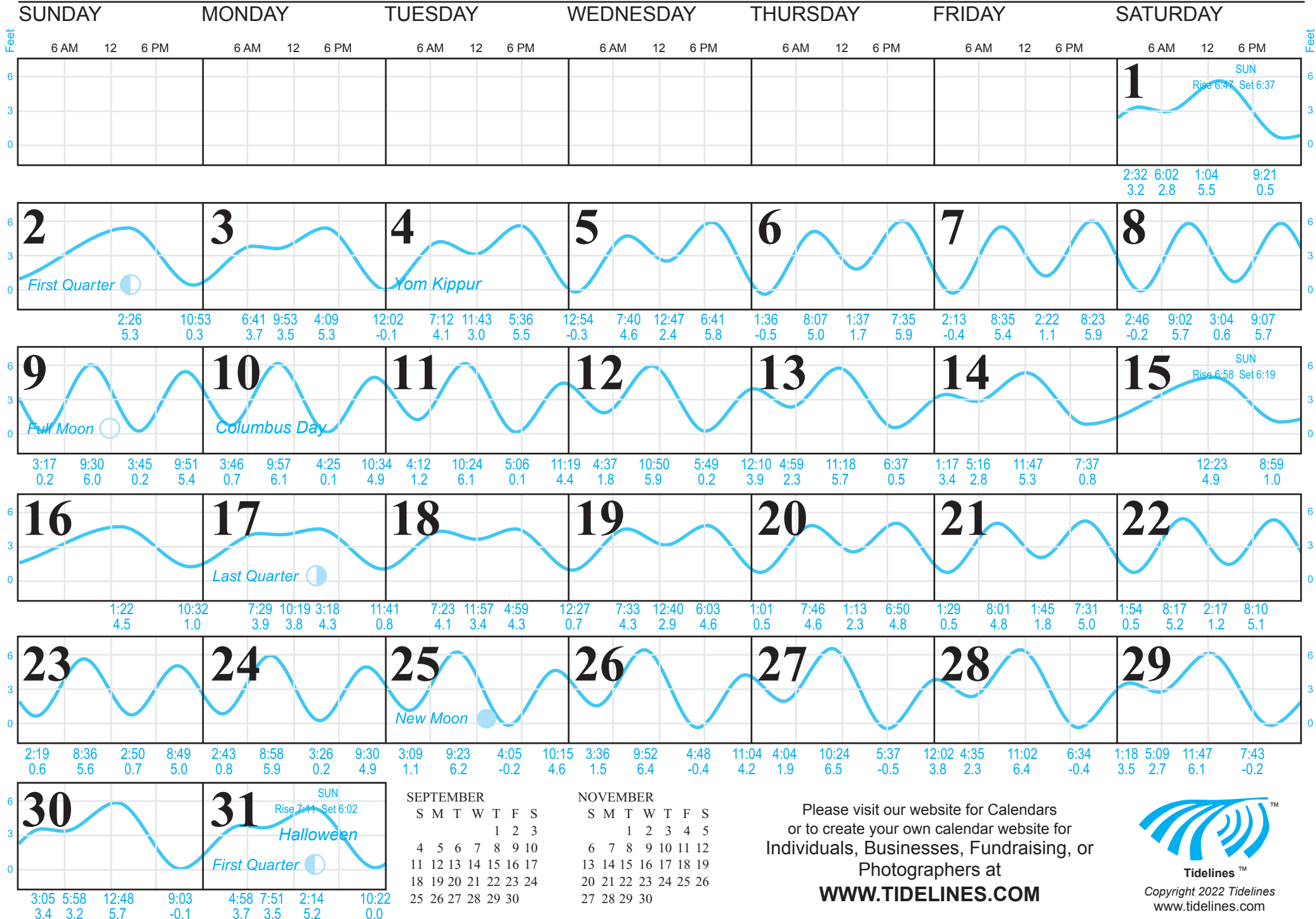
Please visit our website for Calendars
or to create your own calendar website for
Individuals, Businesses, Fundraising, or
Photographers at
WWW.TIDELINES.COM



Tidelines™
Copyright 2022 Tidelines
www.tidelines.com

OCTOBER

2022



SEPTEMBER

S	M	T	W	T	F	S
				1	2	3
4	5	6	7	8	9	10
11	12	13	14	15	16	17
18	19	20	21	22	23	24
25	26	27	28	29	30	

NOVEMBER

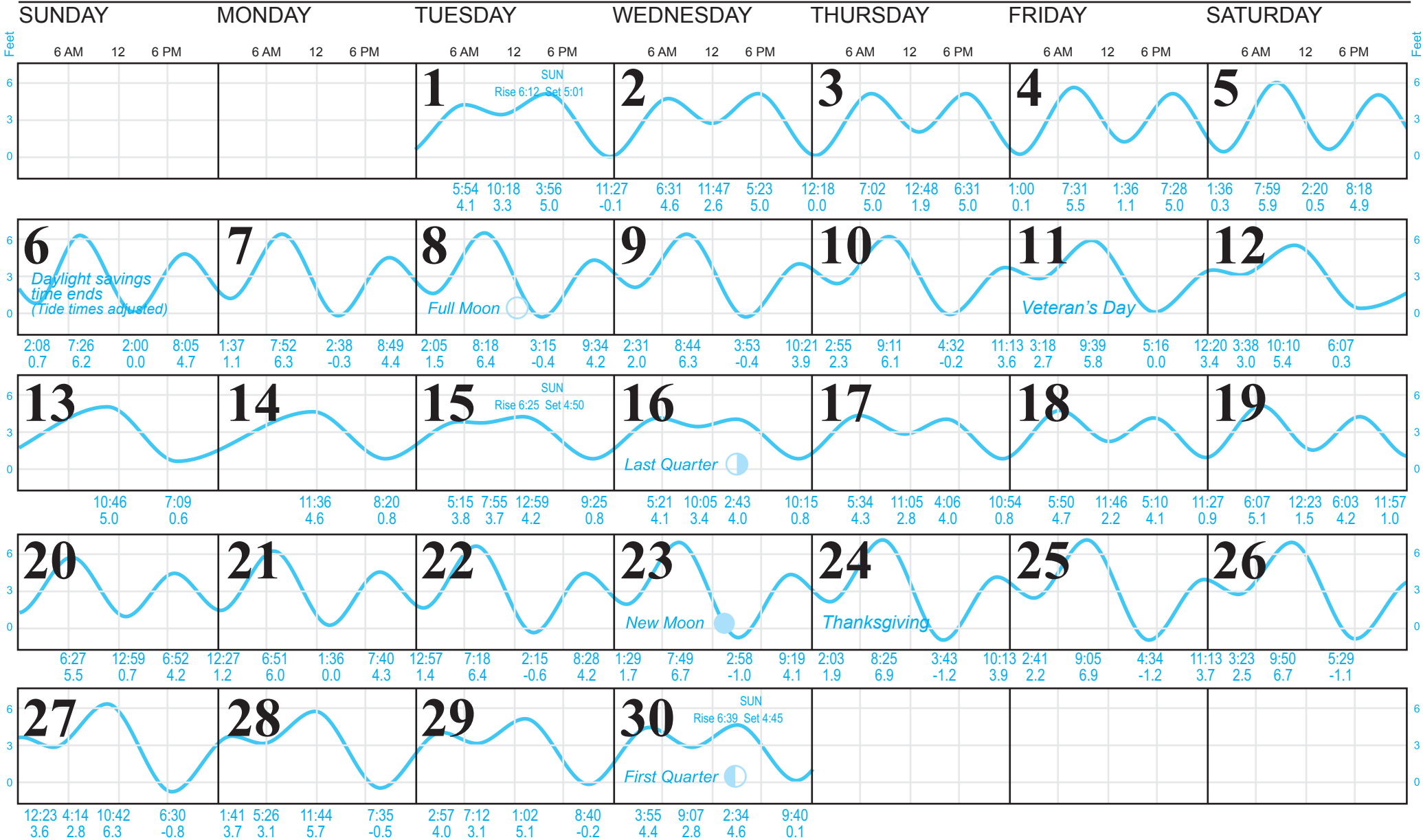
S	M	T	W	T	F	S
				1	2	3
4	5	6	7	8	9	10
11	12	13	14	15	16	17
18	19	20	21	22	23	24
25	26	27	28	29	30	

Please visit our website for Calendars
or to create your own calendar website for
Individuals, Businesses, Fundraising, or
Photographers at
WWW.TIDELINES.COM



NOVEMBER

2022



OCTOBER

S	M	T	W	T	F	S
						1
2	3	4	5	6	7	8
9	10	11	12	13	14	15
16	17	18	19	20	21	22
23	24	25	26	27	28	29
30	31					

DECEMBER

S	M	T	W	T	F	S
						1 2 3
4	5	6	7	8	9	10
11	12	13	14	15	16	17
18	19	20	21	22	23	24
25	26	27	28	29	30	31

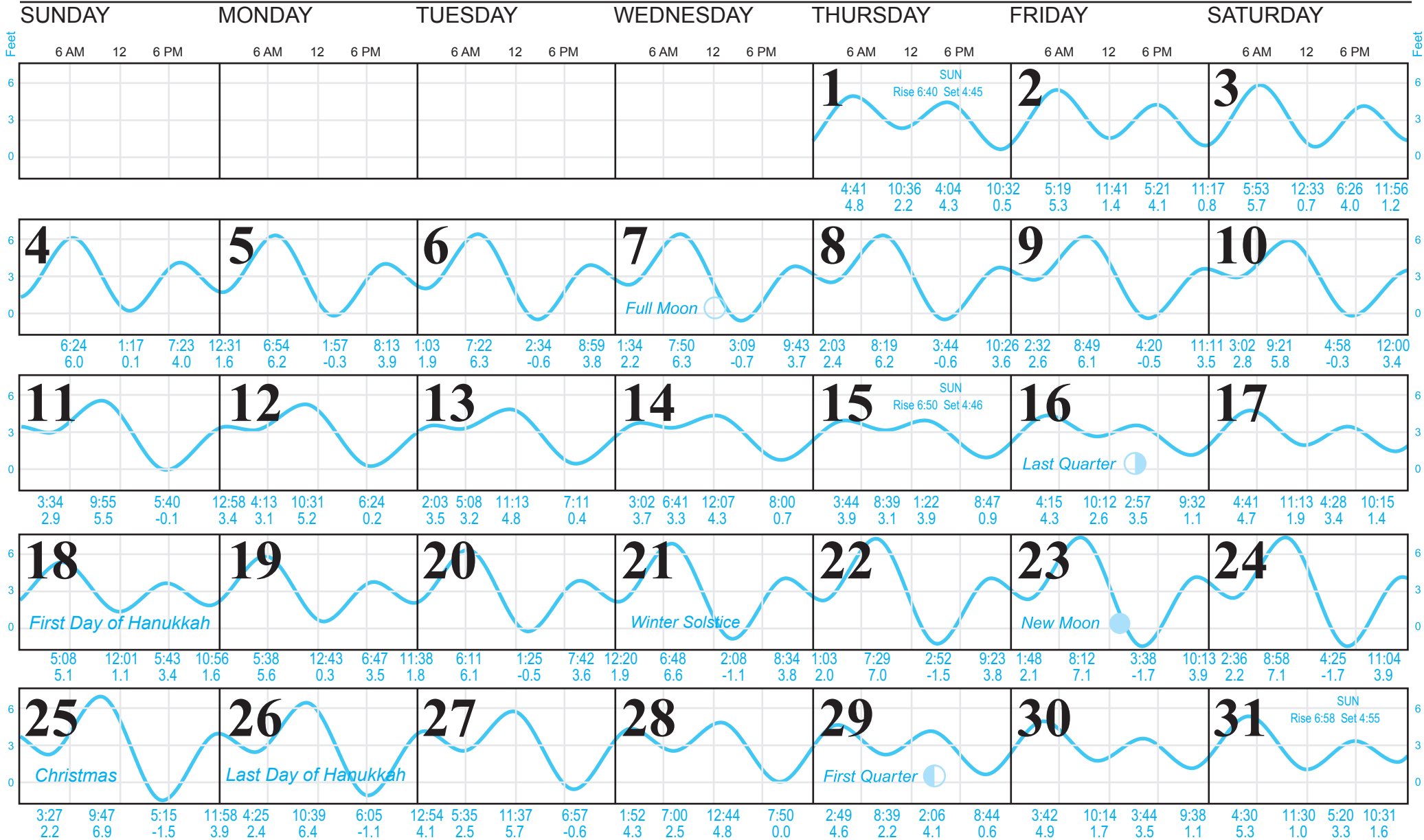
Please visit our website for Calendars
or to create your own calendar website for
Individuals, Businesses, Fundraising, or
Photographers at
WWW.TIDELINES.COM



Tidelines™
Copyright 2022 Tidelines
www.tidelines.com

DECEMBER

2022



NOVEMBER							JANUARY 2023							
S	M	T	W	T	F	S	S	M	T	W	T	F	S	
			1	2	3	4	5	1	2	3	4	5	6	7
6	7	8	9	10	11	12	8	9	10	11	12	13	14	
13	14	15	16	17	18	19	15	16	17	18	19	20	21	
20	21	22	23	24	25	26	22	23	24	25	26	27	28	
27	28	29	30				29	30	31					

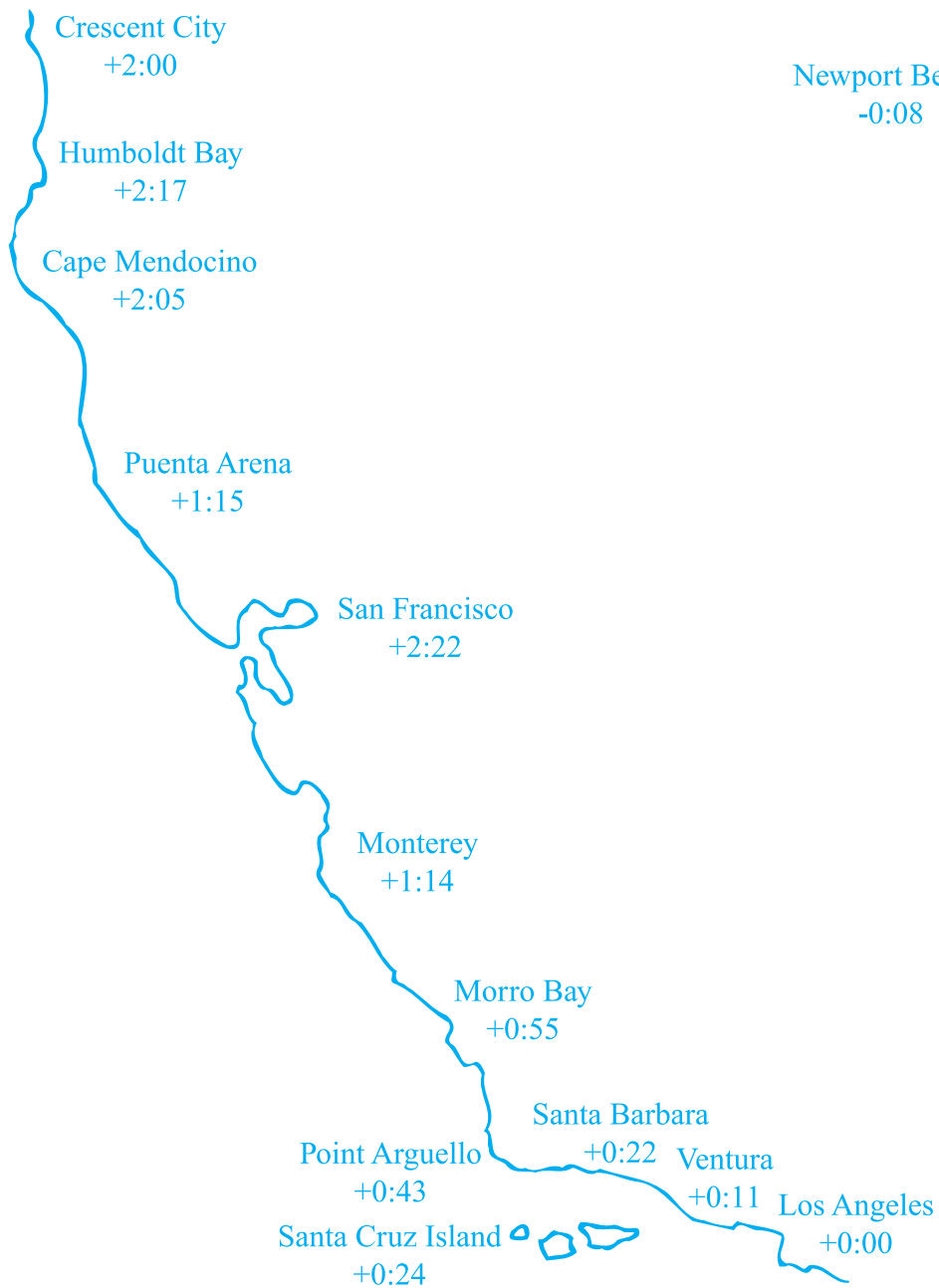
Please visit our website for Calendars
or to create your own calendar website for
Individuals, Businesses, Fundraising, or
Photographers at
WWW.TIDELINES.COM



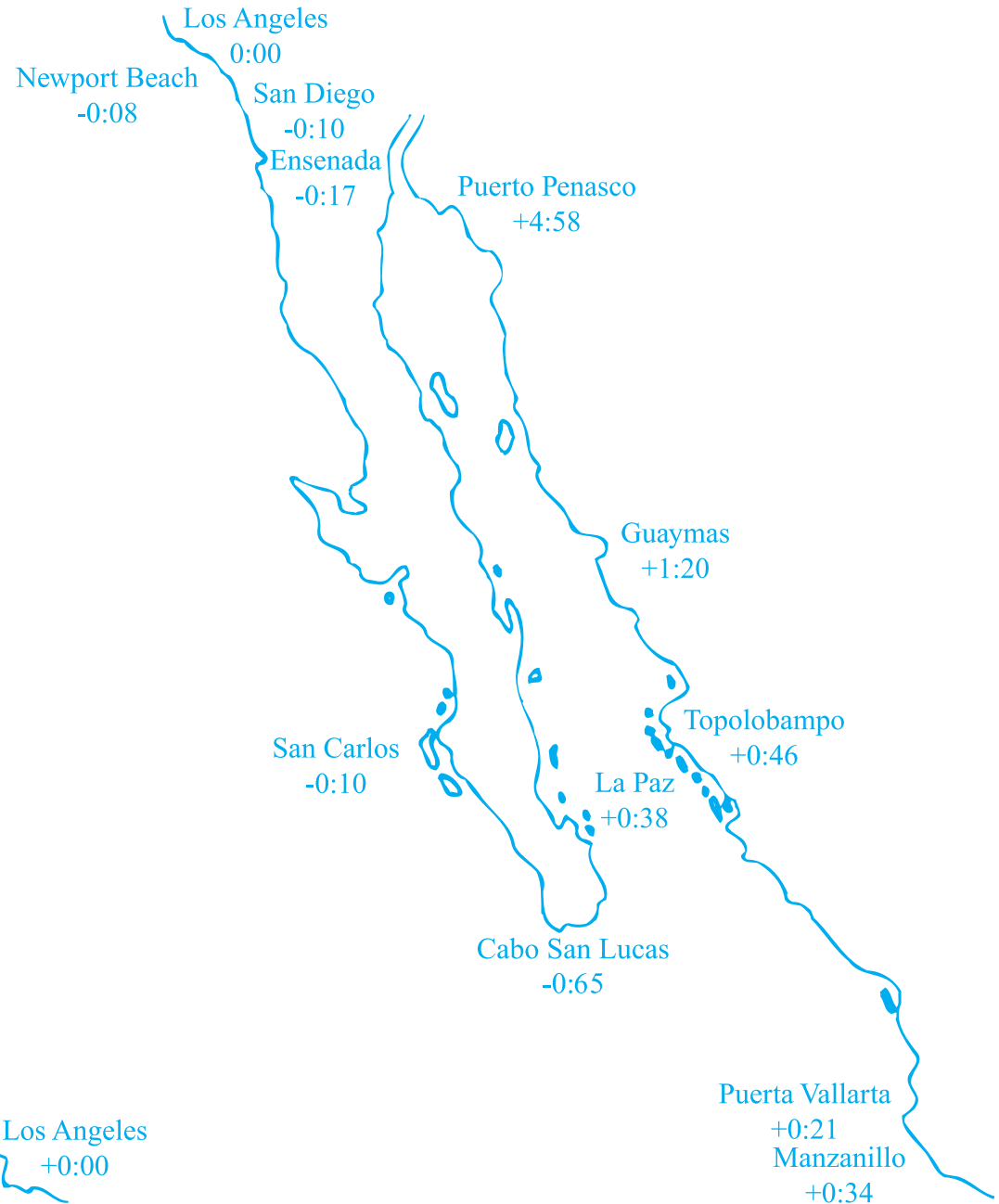
WEST COAST TIDE CORRECTIONS

BASED ON LOS ANGELES TIDES

Los Angeles to Crescent City



Los Angeles to Manzanillo, Mexico





DOWNLOAD THE PUMPOUT NAV FOR FREE!
LOCATE THE CLOSEST PARTICIPATING SEWAGE PUMPOUT,
DUMP STATION, AND FLOATING RESTROOM.
AVAILABLE FOR IOS AND ANDROID MOBILE DEVICES.



FIND AN ADDITIONAL LIST OF PUMPOUT LOCATIONS
BY VISITING WWW.DBW.CA.GOV/PUMPOUTS
OR SCANNING THIS QR CODE.



Report Oil, Chemical and Sewage Spills

National Response Center

800.424.8802 and

California Office of Emergency Response

800.OILS.911 (800.645.7911)

The Bay Foundation

www.santamonicabay.org

888.301.2527

8117 W. Manchester Ave. #750

Playa Del Rey, CA 90293

THIS PUBLICATION IS FUNDED BY
THE CALIFORNIA STATE PARKS DIVISION OF BOATING
AND WATERWAYS CLEAN VESSEL ACT EDUCATION PROGRAM
AND A FEDERAL CLEAN VESSEL ACT GRANT
THROUGH THE SPORT FISH RESTORATION PROGRAM.

COVER | MAPS | EDITORIAL DESIGN BY ALLMYSISTERSCO.COM

